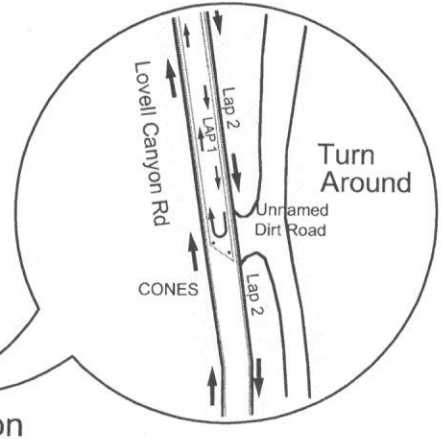
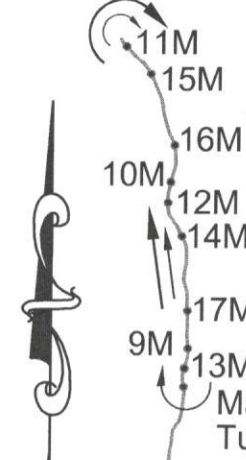


Lovell Canyon Marathon

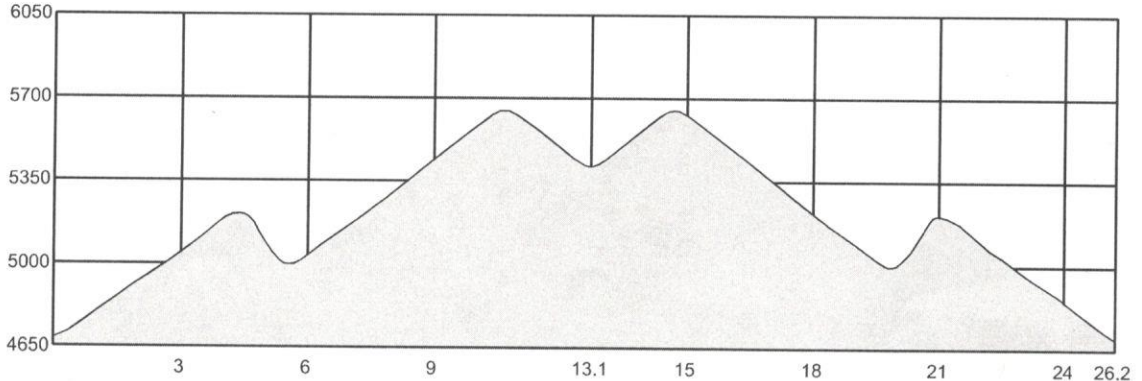
Race Website: www.calicoracing.com
 as of date of measure: 4/05/09
 Lovell Canyon Road
 Las Vegas, NV

2x Turnaround

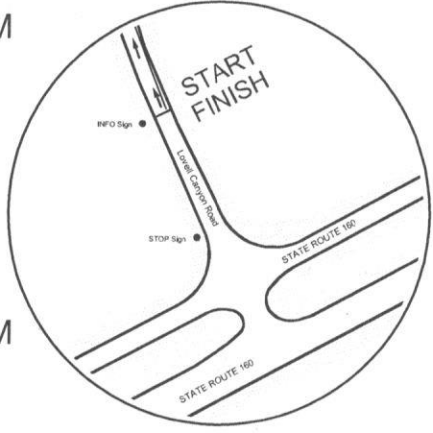
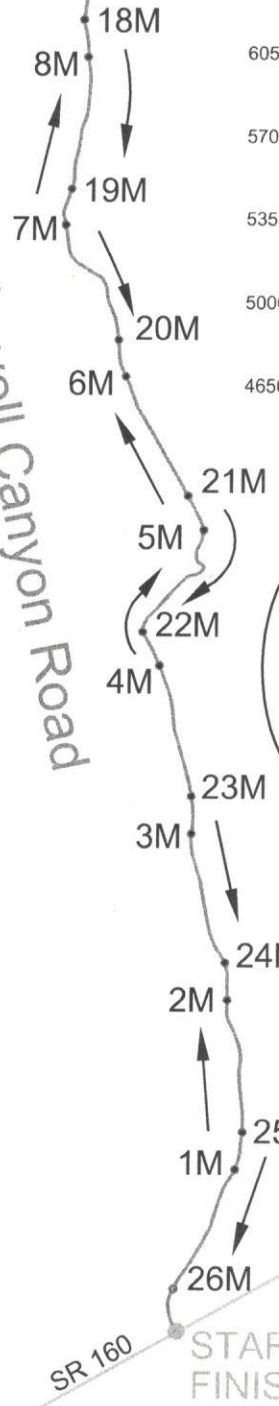


ELEVATIONS:	
Start:	4662'
High:	1st Turnaround 5906'
Low:	Start/Finish 4662'
Elevation Gain: 2011'	

COURSE is to scale
 Runners must stay within 5' off the edge of pavement out and back.
 At NO time will runners be allowed to cross the centerline of the road.
 All intersections are shown.



Lovell Canyon Road



- Start: 150' N of stop sign at Highway 160 intersection
- 1 mile - (36°01.914 N 115°33.301 W) 252' S of MM1 Paddle
 - 2 mile - (36°02.769 N 115°33.361 W) 240' S of MM2 Paddle
 - 3 mile - (36°03.606 N 115°33.597 W) 248' S of MM3 Paddle
 - 4 mile - (36°04.452 N 115°33.813 W) 283' S of MM4 Paddle
 - 5 mile - (36°05.135 N 115°33.537 W) 251' S of MM5 Paddle
 - 6 mile - (36°05.906 N 115°34.031 W) 291' S of MM6 Paddle
 - 7 mile - (36°06.668 N - 115°34.422 W) 308' S of MM7 Paddle
 - 8 mile - (36°07.521 N - 115°34.294 W) 295' S of MM8 Paddle
 - 9 mile - (36°08.371 N - 115°34.188 W) 301' S of MM9 Paddle
 - 10 mile - (36°09.214 N - 115°34.310 W) 135' S of White painted Wooden Sign
 - 11 mile - (36°09.906 N - 115°34.587 W) At 25 mph Speed Limit sign
 - 12 mile - (36°09.113 N - 115°34.323 W) 365' N of CC Springs Group Camp Sign
 - 13 mile - (36°08.273 N - 115°34.432 W) 317' N of 25 mph Speed Limit Sign
 - 14 mile - (36°08.941 N - 115°34.232 W) 111' S of Power Pole West
 - 15 mile - (36°09.769 N - 115°34.432 W)
 - 16 mile - (36°09.402 N - 115°34.282 W) 105' S of Caution Sign
 - 17 mile - (36°08.558 N - 115°34.196 W) 552' S of Power Pole
 - 18 mile - (36°07.711 N - 115°34.321 W)
 - 19 mile - (36°06.853 N - 115°34.393 W) 513' N 25 mph Speed Limit Sign
 - 20 mile - (36°06.092 N - 115°34.082 W)
 - 21 mile - (36°05.306 N - 115°33.639 W) 248' S of Rock Wash
 - 22 mile - (36°04.621 N - 115°33.922 W) At Dirt Road #25917
 - 23 mile - (36°03.796 N - 115°33.602 W) 42' N of Unnamed Dirt Road T/A #1
 - 24 mile - (36°02.957 N - 115°33.383 W)
 - 25 mile - (36°02.100 N - 115°33.260 W)
 - 26 mile - (36°01.312 N - 115°33.681 W) 260' S of 25 mph Speed Limit Sign
- Finish: 150' N of stop sign at Highway 160 intersection

