

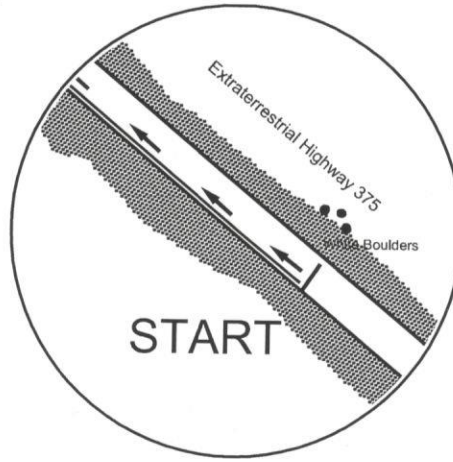
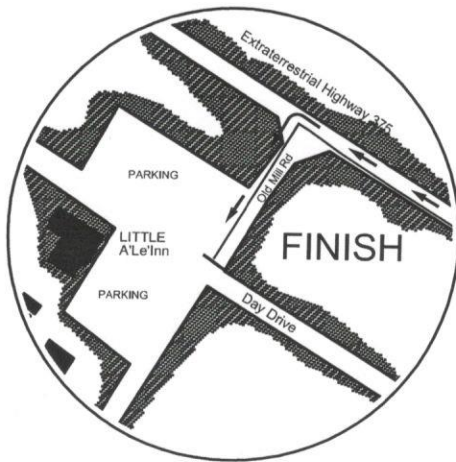
# E.T. Full Moon Half Marathon

Race Website: [www.calicoracing.com](http://www.calicoracing.com)

as of date of measure: 7/21/08

Extraterrestrial Highway

Rachel, NV



COURSE is to scale

Runners must stay between the edge of pavement and the 5" wide white road stripe.

Headlamps or flashlights are required at all times.

At NO time will runners be allowed to enter the travel lanes of traffic.

All intersections are shown.

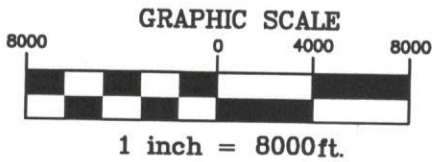
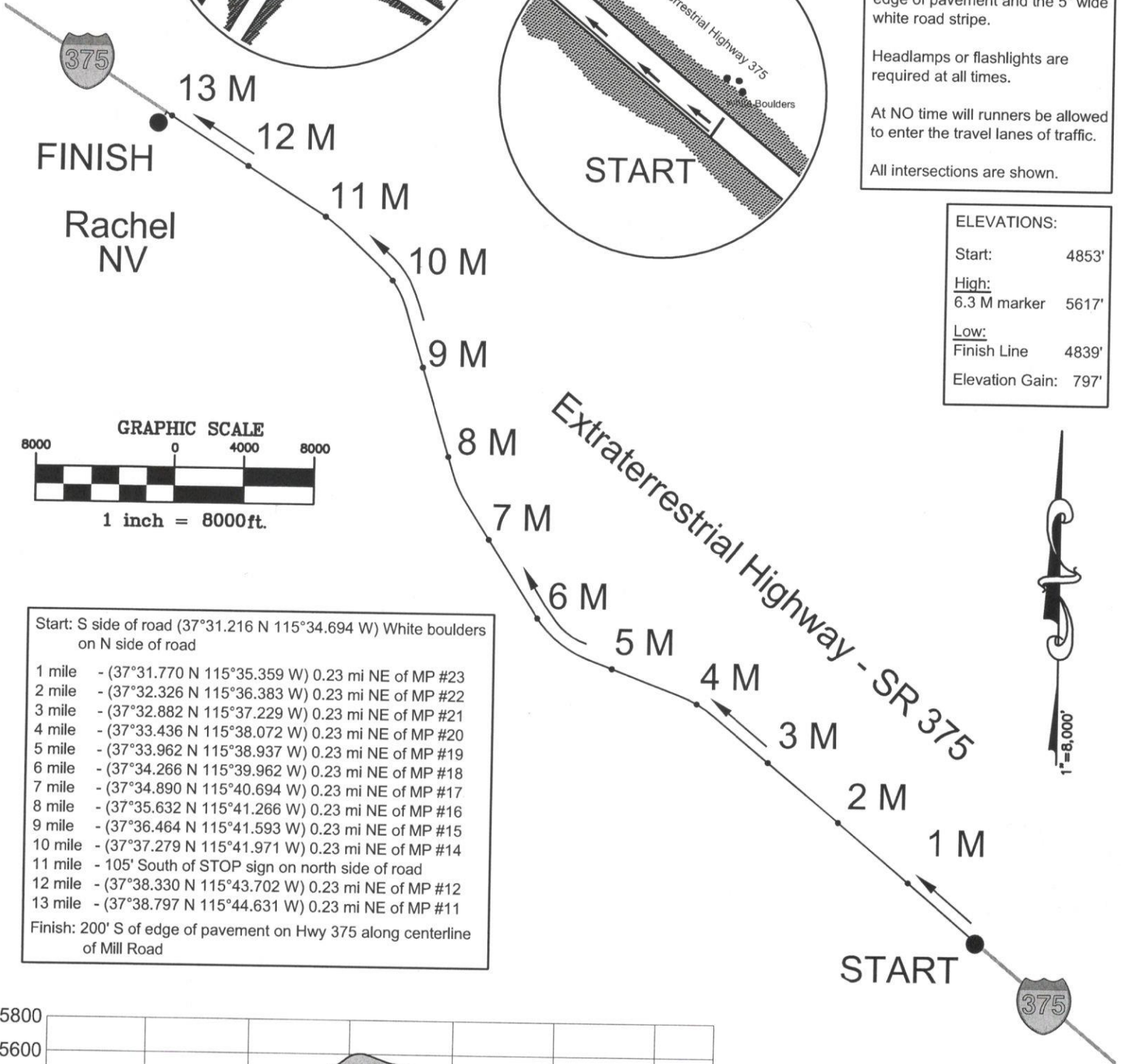
### ELEVATIONS:

Start: 4853'

High:  
6.3 M marker 5617'

Low:  
Finish Line 4839'

Elevation Gain: 797'



Start: S side of road (37°31.216 N 115°34.694 W) White boulders on N side of road

- 1 mile - (37°31.770 N 115°35.359 W) 0.23 mi NE of MP #23
- 2 mile - (37°32.326 N 115°36.383 W) 0.23 mi NE of MP #22
- 3 mile - (37°32.882 N 115°37.229 W) 0.23 mi NE of MP #21
- 4 mile - (37°33.436 N 115°38.072 W) 0.23 mi NE of MP #20
- 5 mile - (37°33.962 N 115°38.937 W) 0.23 mi NE of MP #19
- 6 mile - (37°34.266 N 115°39.962 W) 0.23 mi NE of MP #18
- 7 mile - (37°34.890 N 115°40.694 W) 0.23 mi NE of MP #17
- 8 mile - (37°35.632 N 115°41.266 W) 0.23 mi NE of MP #16
- 9 mile - (37°36.464 N 115°41.593 W) 0.23 mi NE of MP #15
- 10 mile - (37°37.279 N 115°41.971 W) 0.23 mi NE of MP #14
- 11 mile - 105' South of STOP sign on north side of road
- 12 mile - (37°38.330 N 115°43.702 W) 0.23 mi NE of MP #12
- 13 mile - (37°38.797 N 115°44.631 W) 0.23 mi NE of MP #11

Finish: 200' S of edge of pavement on Hwy 375 along centerline of Mill Road

