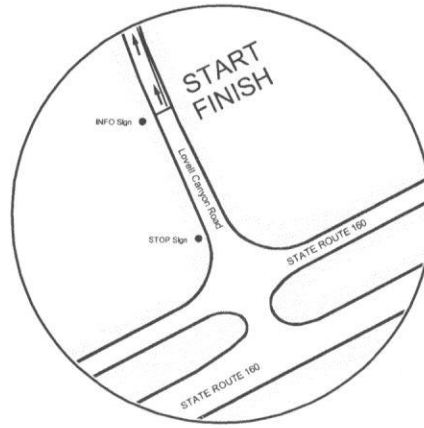


# 10 Km Turnaround


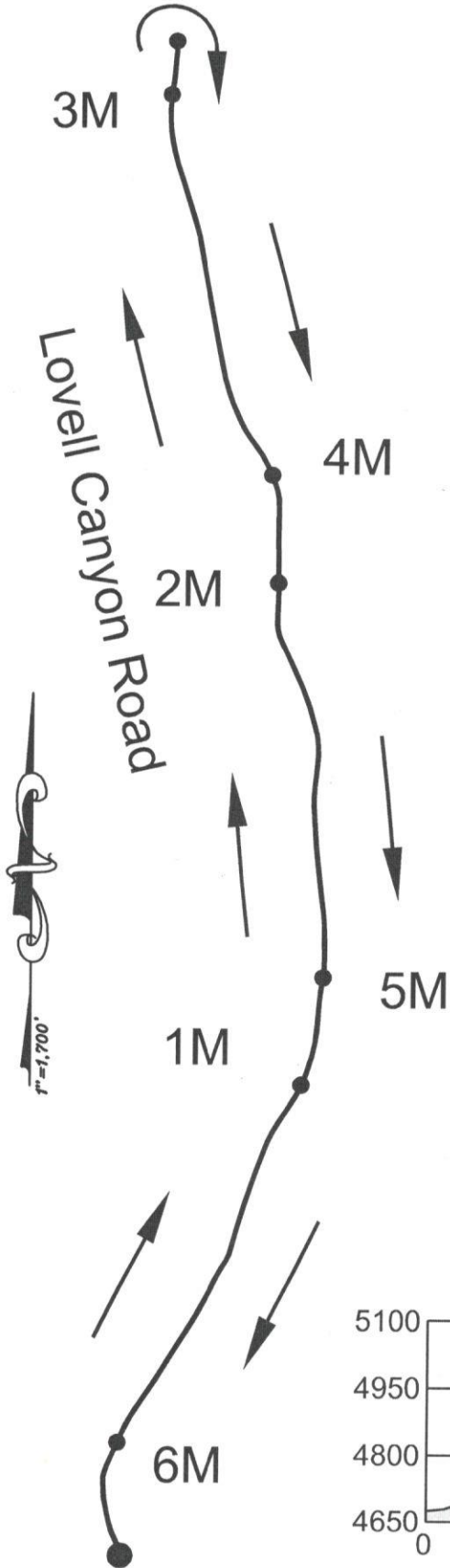
# Lovell Canyon 10K

Race Website: [www.calicoracing.com](http://www.calicoracing.com)  
 as of date of measure: 04/05/09  
 Lovell Canyon Road  
 Las Vegas, NV



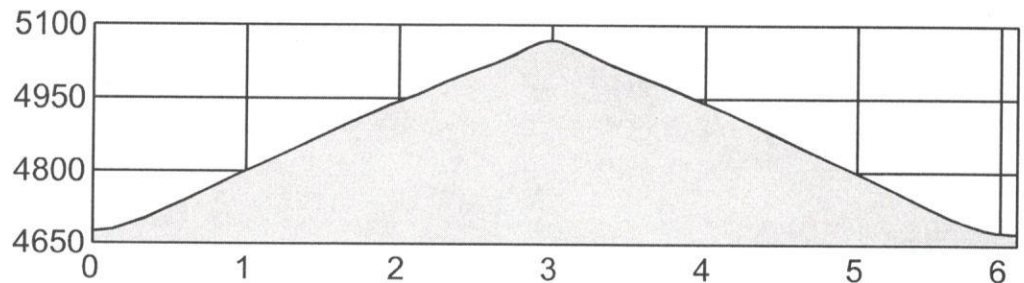
COURSE is to scale  
 Runners must stay within 5' off the edge of pavement out and back.  
 At NO time will runners be allowed to cross the centerline of the road.  
 All intersections are shown.

ELEVATIONS:	
Start:	4662'
High:	
3.1 M marker	5131'
Low:	
Start/Finish	4662'
Elevation Gain:	440'



Start/Finish: 150' N of stop sign at Highway 160 intersection

1 mile - (36°01.914 N 115°33.301 W) 252' S of MM1 Paddle  
 2 mile - (36°02.769 N 115°33.361 W) 240' S of MM2 Paddle  
 3 mile - (36°03.606 N 115°33.597 W) 248' S of MM3 Paddle  
 Turnaround - (36°03.698 N 115°33.588 W) 329' N of MM3 Paddle  
 4 mile - (36°02.953 N 115°33.380 W)  
 5 mile - (36°02.096 N 115°33.260 W)  
 6 mile - (36°01.308 N 115°33.683 W) 107' N of 25 mph Speed Limit Sign



Start/Finish